

## Project: Fort Clatsop







Sponsor: CREST

Site Location:

46.1285 N

123.88052 W

### Map Legend

-  Approx. Project Boundary
-  Location of Restoration Action
-  Approx. Area of Affected Acres
-  Approx. Boundary of Nearby Restoration Project
- USGS NHD Stream Lines:
  -  Affected by Restoration
  -  Other Stream

### Notes:

Restoration work related to tidal re-connection was completed in 2007.

Post-restoration effectiveness monitoring has been ongoing.

Additional restoration activities within the site are currently being planned, and are at a feasibility/design stage as of January 2012. Refer to the 'Colewart Creek' restoration project.

Approx. site boundary for nearby Otter Point dike breach restoration project.

Tidegate removed in 2007 and replaced with a bridge. This restoration action restored full tidal inundation to the site from the Lewis & Clark River.

Approx. site boundary. 45 acre parcel which was previously purchased by the Conservation fund, and is now part of Lewis & Clark National Historic Park.



0 0.125 0.25 0.5 mi

