







0 0.25 0.5 1 mi



Project:
Brownsmead - Blind Slough
Sponsor: CREST
Restoration Completed in 2005

Site Location:
46.202 N, 123.534 W (Levee Br.)
46.230, -123.524 W (Culvert)

Map Legend

-  Approx. Project Boundary
-  Location of Restoration Action
-  Approx. Area of Affected Acres
-  Approx. Boundary of Nearby Restoration Project
- USGS NHD Stream Lines:
 -  Affected by Restoration
 -  Other Stream

Notes:
Affected area in acres not shown.
Was reported as 20 acres.

Map created: December 11, 2013



Levee Breached and replaced with 3 self-regulating tidegates at entrance to Blind Slough.

Culvert Modification/Replacment

Water Control Structure Added

