




Tidally Impaired Floodplain Area

Colors indicate relative level of impaired tidal inundation to floodplain areas.

Analysis is based on LiDAR based ground elevations relative to combined present day Mean High High Water estimates and verified water surface elevations from measured sites within the floodplain.

-  Partially blocked. Areas which are mostly tidal, possibly due in part to restoration actions at the site
-  Mostly blocked. Barriers exist which prevent most tidal inundation at the indicated location.
-  Completely blocked: Levees or tide gates block all tidal inundation at the indicated location.